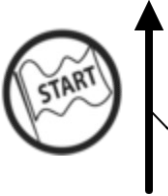

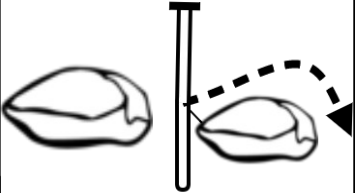
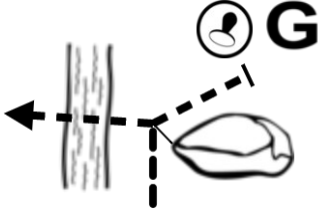
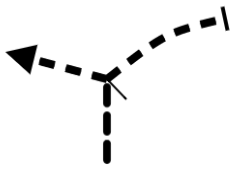

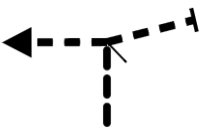





<p>0.00</p> <p>1 0.00</p>		<p>Starting Point! Enjoy the ride!</p>
<p>0.02</p> <p>2 0.02</p>		<p>Follow the main road until the big rocks on both sides of the street.</p>
<p>3.67</p> <p>3 3.65</p>		<p>Turn right after the big (very big) rock. You are offroad now!</p>
<p>3.76</p> <p>4 0.09</p>		<p>Park next to the river. A little task awaits your team. After the task cross the river.</p>
<p>3.80</p> <p>5 0.04</p>		
<p>3.82</p> <p>6 0.02</p>		
<p>3.87</p> <p>7 0.05</p>		<p>Turn left and go uphill.</p> 
<p>4.05</p> <p>8 0.18</p>		<p>Turn right and continue uphill.</p> 



4.18




Turn left,
continue uphill.

9

0.13

4.60



Stay left.

10

0.42

4.67




G
Still on the right path?
What is behind the
Wall on the left?

11

0.07

4.87





Turn right. You
should be going
downhill now!

12

0.20

5.10

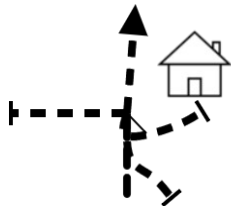



Go straight downhill.
Note the concrete at
the beginning.

13

0.23

5.26



You should see a farm
to your right, keep on
going straight, this is
indeed a road :-)

14

0.16

6.27

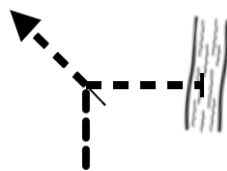


G
Little chapel on the
right. How many
wishes are hanging
in the tree? _____

15

1.01

6.54



You might detect to
the right remains of a
river (dry by now ...).

16

0.27

6.66



Stay left! The next few meters offer many Turns and corners. Follow the roadbook closely.

17

0.12

6.68

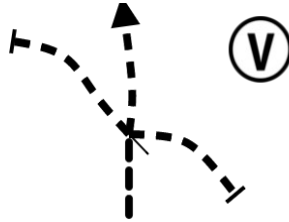


Only 30m further another track joins from the left. Ignore and go straight.

18

0.02

6.71

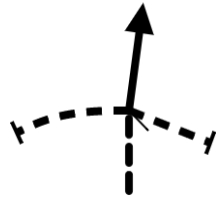


Again only 40m down the trail splits, this time go straight.

19

0.03

6.92



Trail becomes concrete (for a short distance only).

20

0.21

6.97

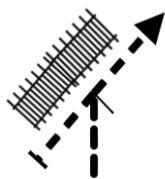


By now the concrete finished and you are back on a dirt track.

21

0.05

7.02



Can you see the fenced field ahead? And a few meters of concrete? Then you are on track!

22

0.05

7.06



You should have reached the river by now.

23

0.04

7.18

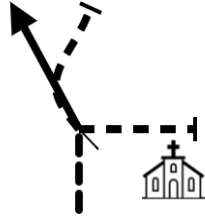


On the right you should see the bridge, turn left, track will become concrete after a while.

24

0.12

7.41



Pass Ag Mamas

25

0.23

8.05

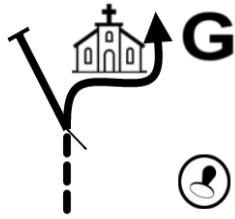


Track became offroad a while ago!

26

0.64

8.18



Park behind the monastery.
Time seems to stand still in such places. At what hour did the time stop?
_____ o'clock.

The monk hid a stamp where he was resting.

27

0.13

8.27



Turn around and go back to the road.

28

0.09

8.36



Turn sharp right, track will become offroad after 20m.

29

0.09

8.46



Keep to the right.

30

0.10

8.63



Keep on going straight on the main track.

31

0.17

8.74



G

"I sound like negation but not tied to that a sailor should know me 4 letters I am"

32

0.11

9.22



33

0.48

9.79

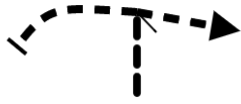


Nice viewpoint!
Make a photo
and post it under
#cyprusshippingrally

34

0.57

10.10



35

0.31

10.62



36

0.52

10.83



37

0.21

10.88

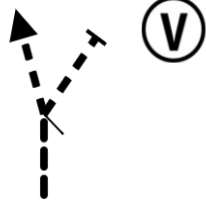


Track is concrete left
and right for a few
meters. Go straight
downhill.

38

0.05

11.03




Go left and go
downhill.

39

0.15

11.33



What is that odd
cage to the right?
Let's play some
cageball!

40

0.30



11.73

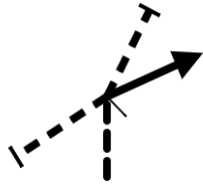


Follow the main track!

41

0.40

12.04

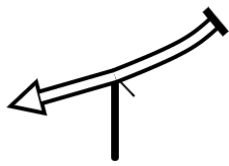


Track became concrete. On the right below you, you see some houses between the trees. Head for the center of the village!

42

0.31

12.23

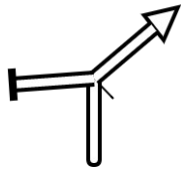


You should have reached the main road of the village, continue left.

43

0.19

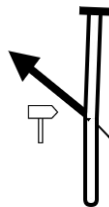
12.32



44

0.09

12.44



Find the fathers!

45

0.12

12.51



How many skulls could you detect?
Hint: it is not 318!
Skulls: _____

46

0.07

12.57

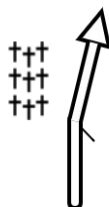


Turn to the left and follow the main road for a short while!

47

0.06

12.71




Pass the cemetery and stay on the main road.

48

0.14

12.91




Turn left behind the big water tank.

49

0.20

13.01

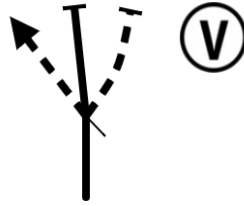


Stay on the road.

50

0.10

13.29

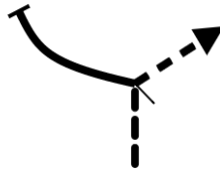


Ignore the track going up to the right. Leave the main track and turn left downhill.

51

0.28

13.60



Track to the right has concrete initially, but soon becomes an offroad.

52

0.31

13.78



Go downhill.

53

0.18

13.98

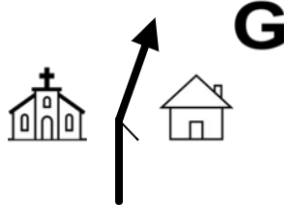


Join the main road.

54

0.20

14.13




Opposite the chapel you find a small water well. When was it build?
Year: _____

55

0.15

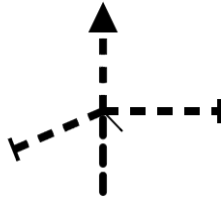
14.25



56

0.12

14.41

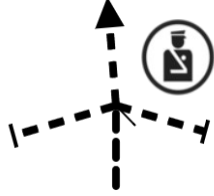


Ignore and go straight.

57

0.16

14.44



Decision time!
Are you up to challenge No 1?
If yes, turn right!
If not go straight!

58

0.03

14.71



Tight curve to the left.
On the right you see burned trees. Which animal do you think is responsible for the horrible view? _____

59

0.27

15.15



You reached the peak. it will go downhill now.

60

0.44

15.17



61

0.02

15.27



Ignore the track to the left. Keep going downhill!
But we might come back here later ...

62

0.10

15.36



Ignore, keep on going straight and downhill on the main track.

63


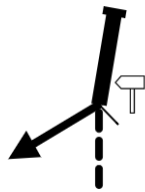

0.09

15.81



64

0.45

PAGE 9	22nd Shipping Off-Road Rally - Part 1	MI TOTAL : 16.65
<p>16.18</p> <p>65 0.37</p>		<p>Note: this is also the point where the route of challenge No 1 joins again with the main route (coming from the right).</p>
<p>16.31</p> <p>66 0.13</p>		<p>The track became gravel by now. Follow the signs to the picnic area.</p>
<p>16.65</p> <p>67 0.34</p>		<p>Welcome! You completed the first part of the rally and deserve a lunch!</p>
<p>17 Mi</p>	<p>67 Waypoints</p>	<p>17 Mi Fuel Range</p>